



Little Conestoga

BLUE/GREEN CORRIDOR



THE
Steinman
FOUNDATION



Little Conestoga
Creek Foundation



Land
Studies



group, inc.
ENGINEERS • LANDSCAPE ARCHITECTS

Our Shared Vision

Make Lancaster County's streams clean and clear by 2040

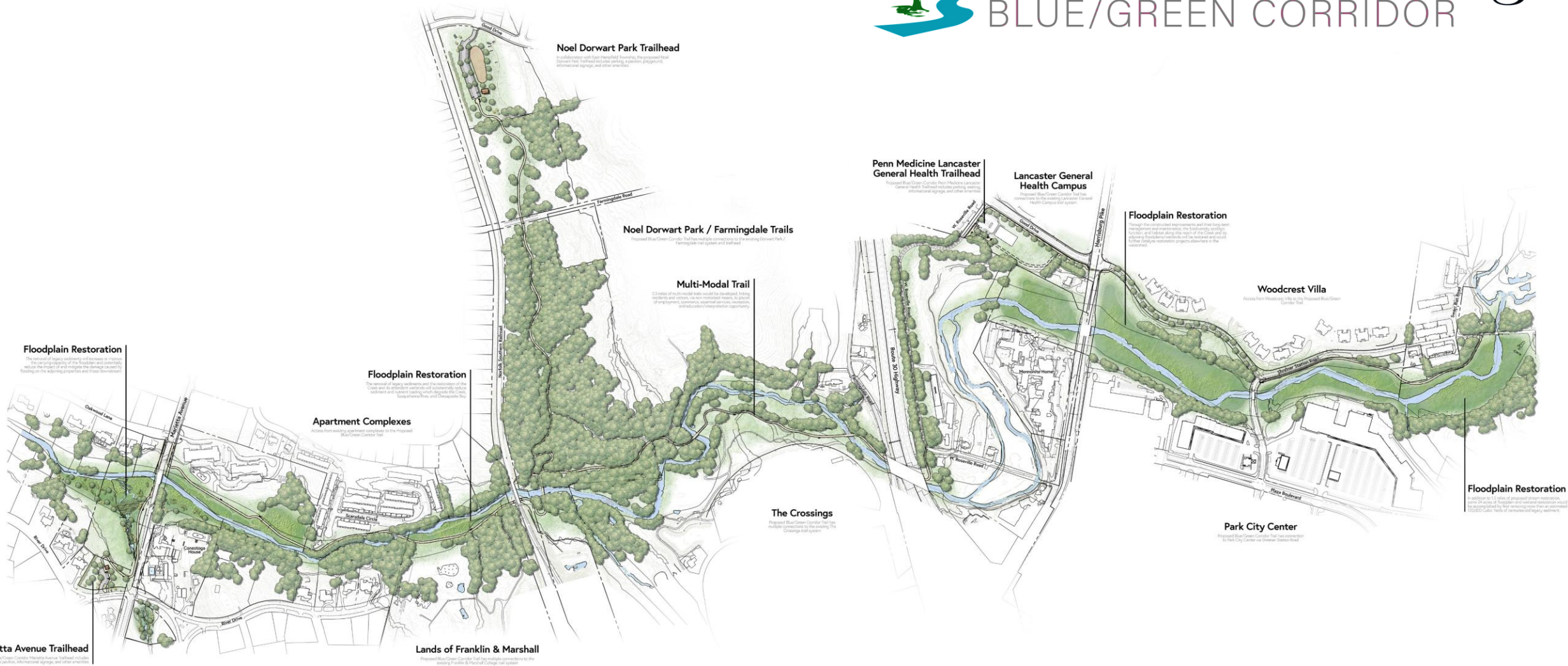






Little Conestoga

BLUE/GREEN CORRIDOR



Noel Dorwart Park Trailhead

In collaboration with East Hempfield Township, the proposed trail
corridor will include a parking area, a water program,
informational signage, and other amenities.

Penn Medicine Lancaster General Health Trailhead

Proposed Blue/Green Corridor Penn Medicine Lancaster
General Health Trailhead will include a parking area,
informational signage, and other amenities.

Lancaster General Health Campus

Proposed Blue/Green Corridor has
connections to the existing Lancaster General
Health Campus trail system.

Floodplain Restoration

Through streambank stabilization and tree-planting
programs, the floodplain will be restored and
enhanced along the reach of the Corridor and its
adjacent floodplain. The restoration will be completed
in phases, with the first phase completed in the
spring of 2024.

Woodcrest Villa

Access from Woodcrest Villa to the Proposed Blue/Green
Corridor Trail

Park City Center

Proposed Blue/Green Corridor Trail has connections
to the City Center via Green Street Bridge

Floodplain Restoration

In addition to 15 miles of proposed stream restoration,
the 10 miles of floodplain and wetland restoration will
be accomplished by first removing more than an estimated
100,000 cubic yards of accumulated legacy sediment.

Floodplain Restoration

The removal of legacy sediments and the restoration of the
Corridor will enhance water quality and reduce the risk of
flooding in the adjacent properties and those downstream.

Floodplain Restoration

The removal of legacy sediments and the restoration of the
Corridor will enhance water quality and reduce the risk of
flooding in the adjacent properties and those downstream.

Apartment Complexes

Proposed Blue/Green Corridor Trail

The Crossings

Proposed Blue/Green Corridor Trail has multiple connections to the existing
Corridor trail system.


Lands of Franklin & Marshall

Proposed Blue/Green Corridor Trail has multiple connections to the
existing Franklin & Marshall Corridor trail system.

Marietta Avenue Trailhead

Proposed Blue/Green Corridor Marietta Avenue Trailhead includes
parking, a parking area, informational signage, and other amenities.



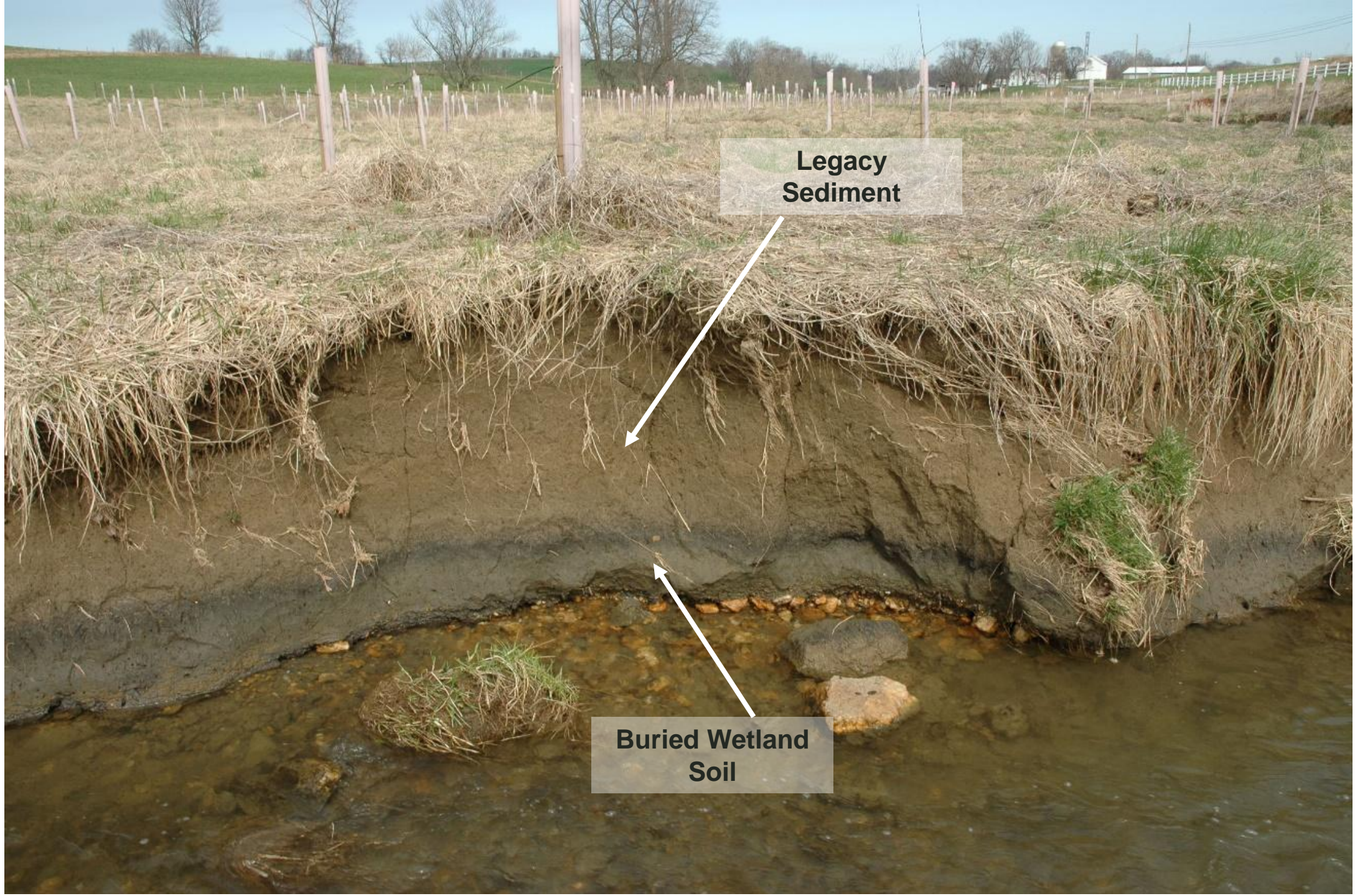


Credit: Wohl et. al. 2021



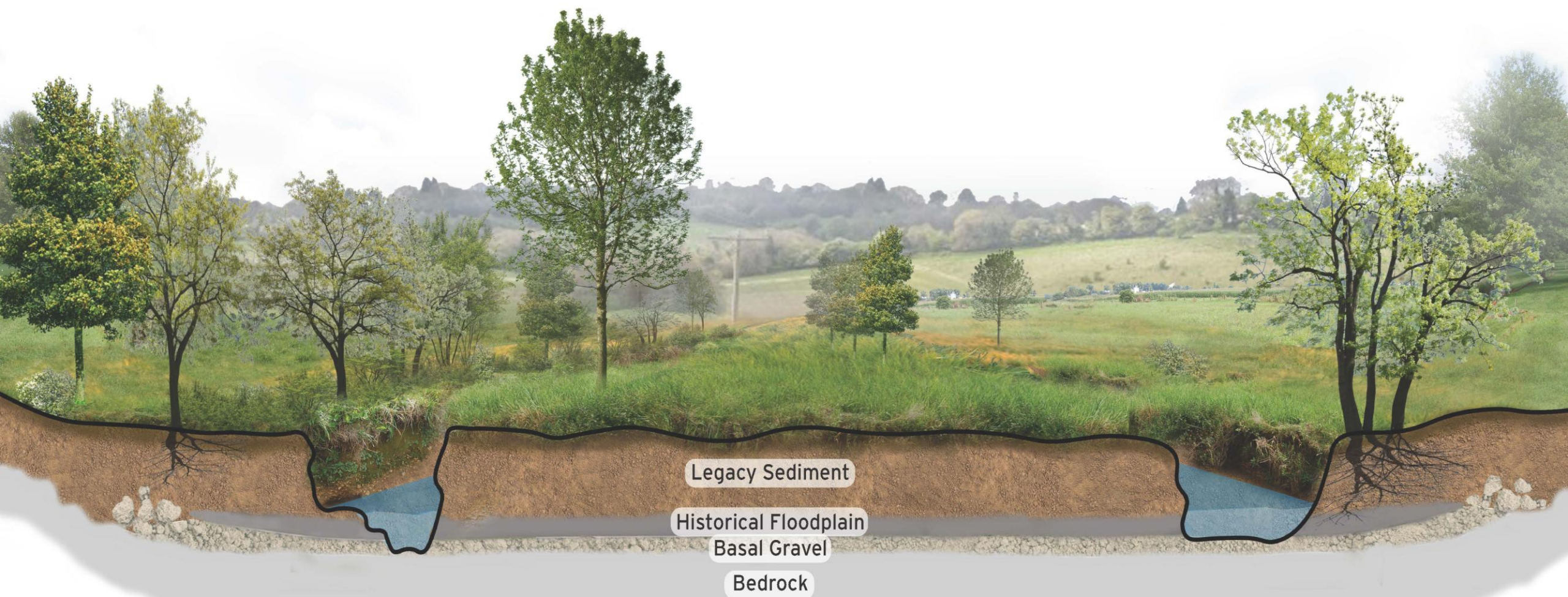






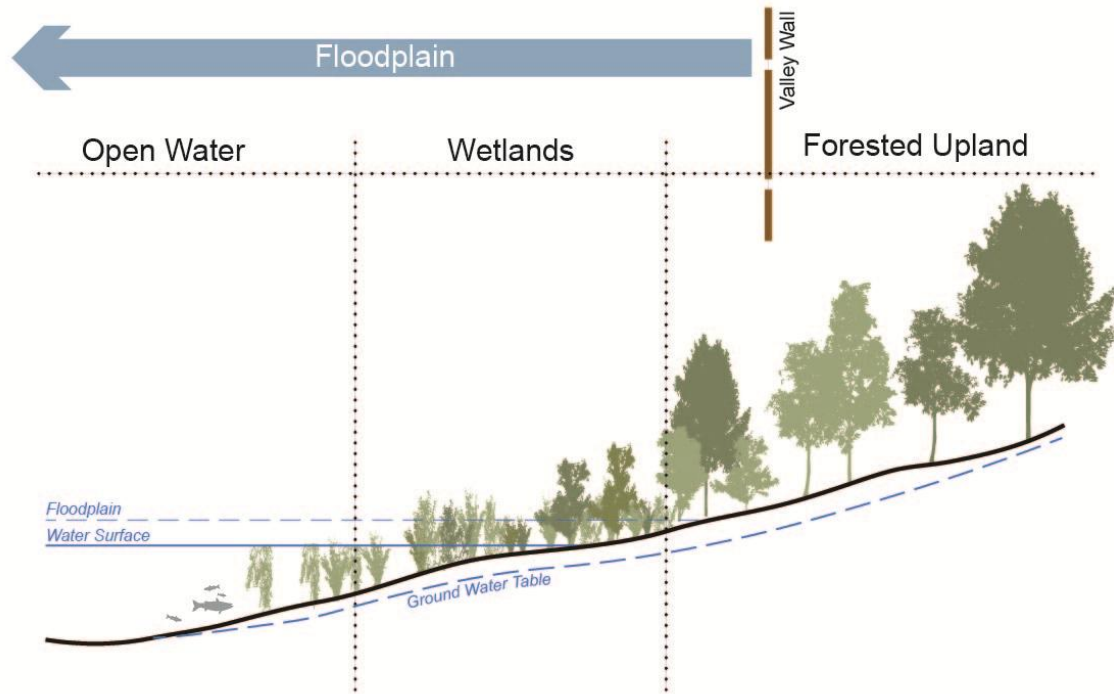
**Legacy
Sediment**

**Buried Wetland
Soil**

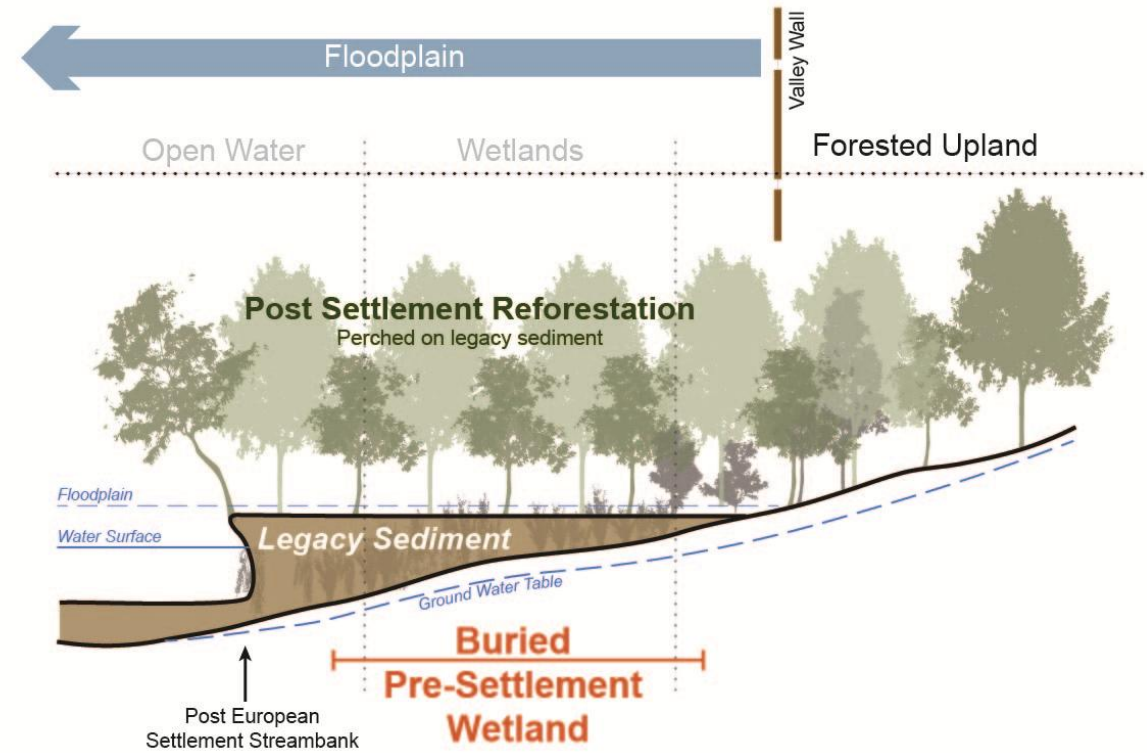




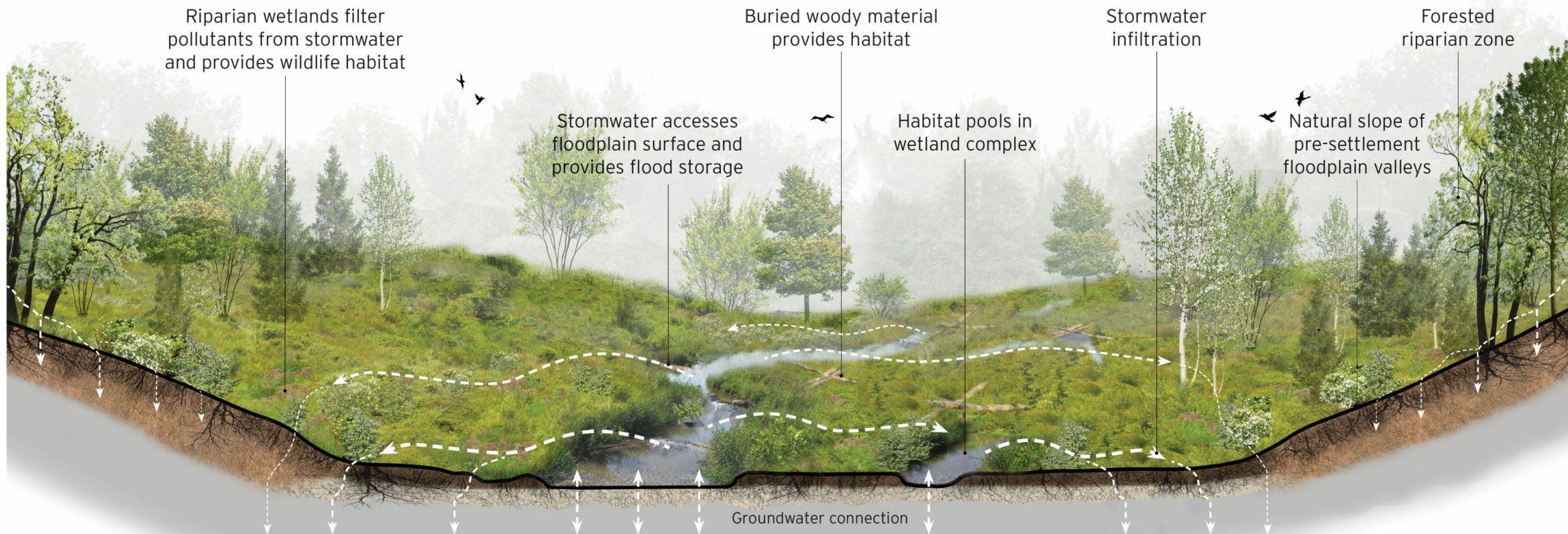
Restoring Riparian Wetlands



Natural Condition



Degraded Condition







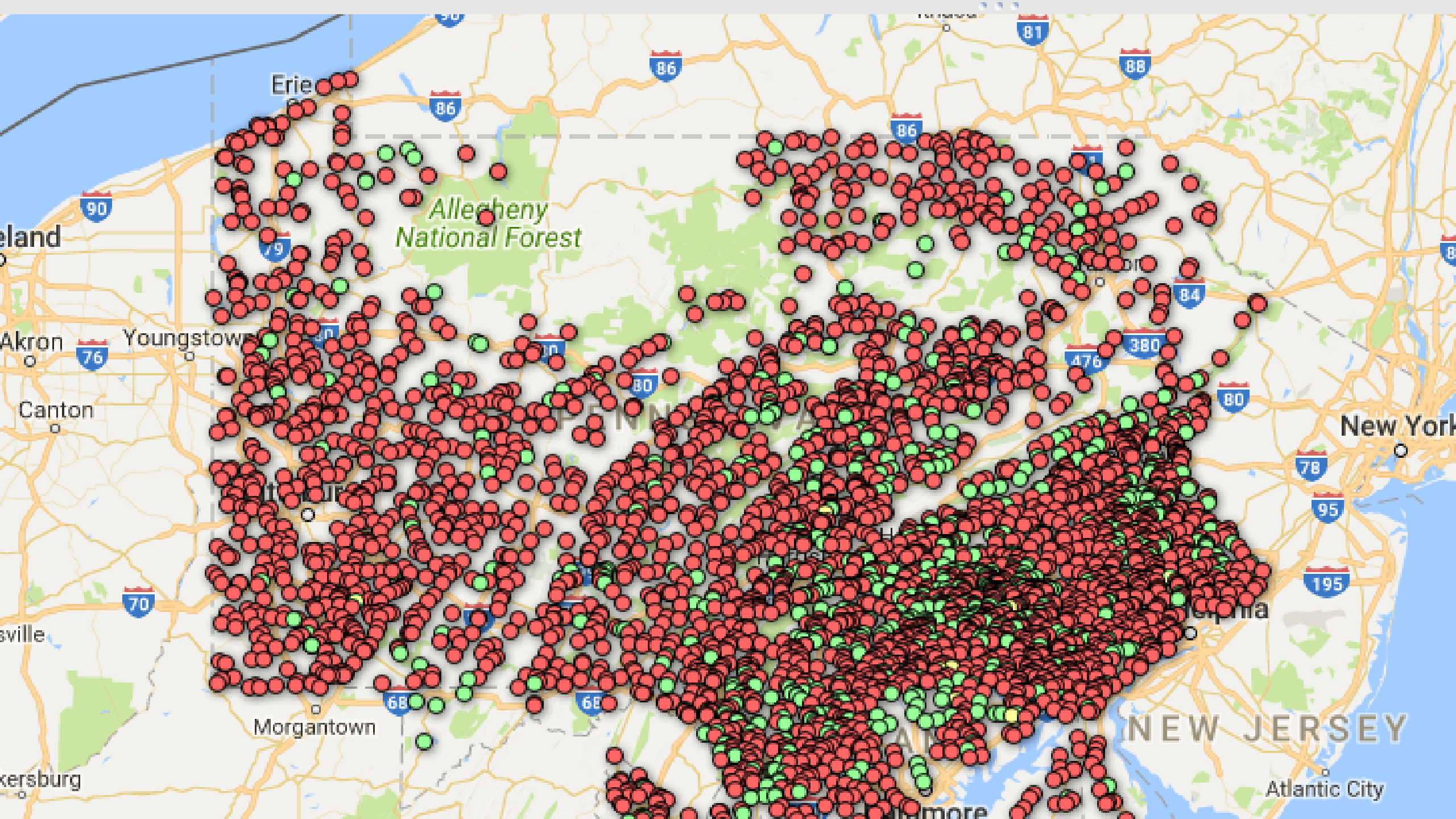
A crew takes a break from digging Drainage Ditch No. 18 nbear Edison in fall 1910.







Colemanville Hydroelectric
Power Plant (3/17/1926)
Pequea, Lancaster County, PA
www.unchartedlancaster.com

3-17-26







Little Conestoga

BLUE/GREEN CORRIDOR

Noel Dorwart Park Trailhead

Collaboration with East Hanover Township, the proposed trail will include parking, restroom facilities, informational signage, and other amenities.

Noel Dorwart Park / Farmingdale Trails

Proposed Blue/Green Corridor Trail has multiple connections to the existing Noel Dorwart Park / Farmingdale trail system and trailhead.

Multi-Modal Trail

A 3.5-mile stretch of the trail will include multiple connections to existing trails, including the existing trail system and trailhead.

Penn Medicine Lancaster General Health Trailhead

Proposed Blue/Green Corridor Trail has multiple connections to the existing Penn Medicine Lancaster General Health trail system and trailhead.

Lancaster General Health Campus

Proposed Blue/Green Corridor Trail has multiple connections to the existing Lancaster General Health Campus trail system and trailhead.

Floodplain Restoration

Proposed Blue/Green Corridor Trail has multiple connections to the existing floodplain restoration project and trailhead.

Woodcrest Villa

Proposed Blue/Green Corridor Trail has multiple connections to the existing Woodcrest Villa trail system and trailhead.

Floodplain Restoration

Proposed Blue/Green Corridor Trail has multiple connections to the existing floodplain restoration project and trailhead.

Park City Center

Proposed Blue/Green Corridor Trail has multiple connections to the existing Park City Center trail system and trailhead.

The Crossings

Proposed Blue/Green Corridor Trail has multiple connections to the existing trail system and trailhead.

Apartment Complexes

Proposed Blue/Green Corridor Trail has multiple connections to the existing apartment complexes trail system and trailhead.

Floodplain Restoration

Proposed Blue/Green Corridor Trail has multiple connections to the existing floodplain restoration project and trailhead.

Floodplain Restoration

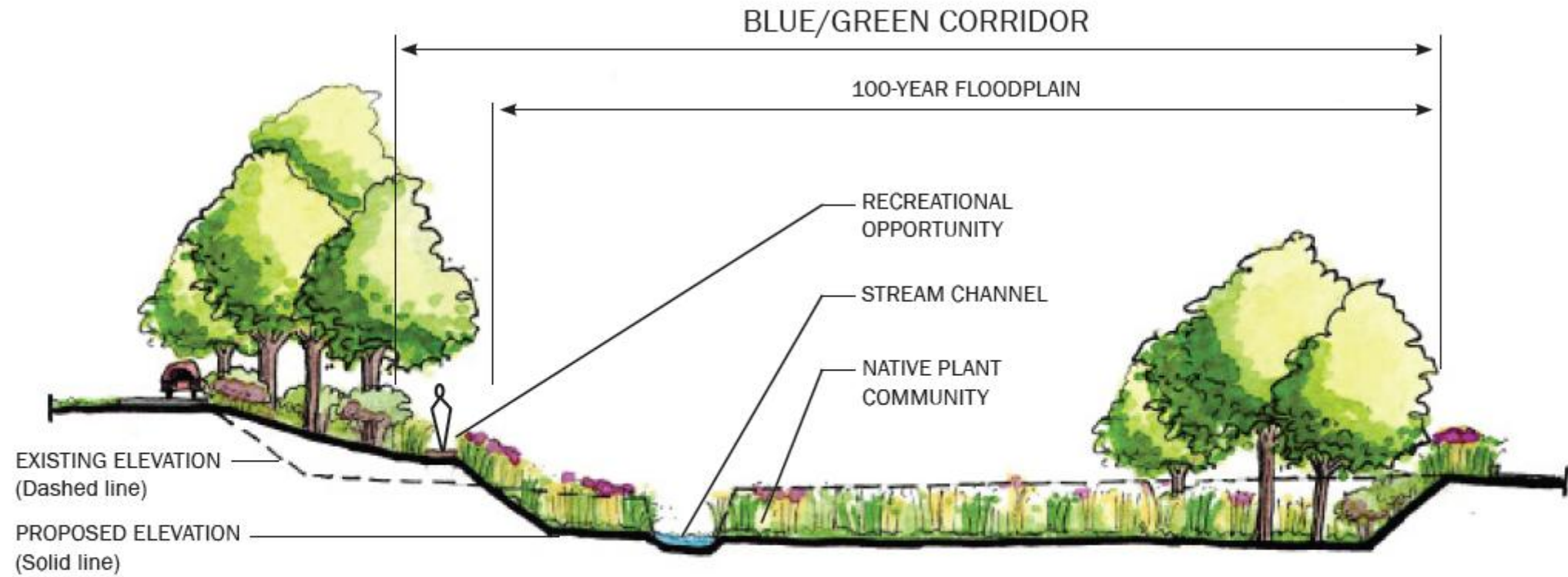
Proposed Blue/Green Corridor Trail has multiple connections to the existing floodplain restoration project and trailhead.

Marietta Avenue Trailhead

Proposed Blue/Green Corridor Trail has multiple connections to the existing Marietta Avenue trail system and trailhead.

Lands of Franklin & Marshall

Proposed Blue/Green Corridor Trail has multiple connections to the existing Lands of Franklin & Marshall trail system and trailhead.



TYPICAL CROSS-SECTION







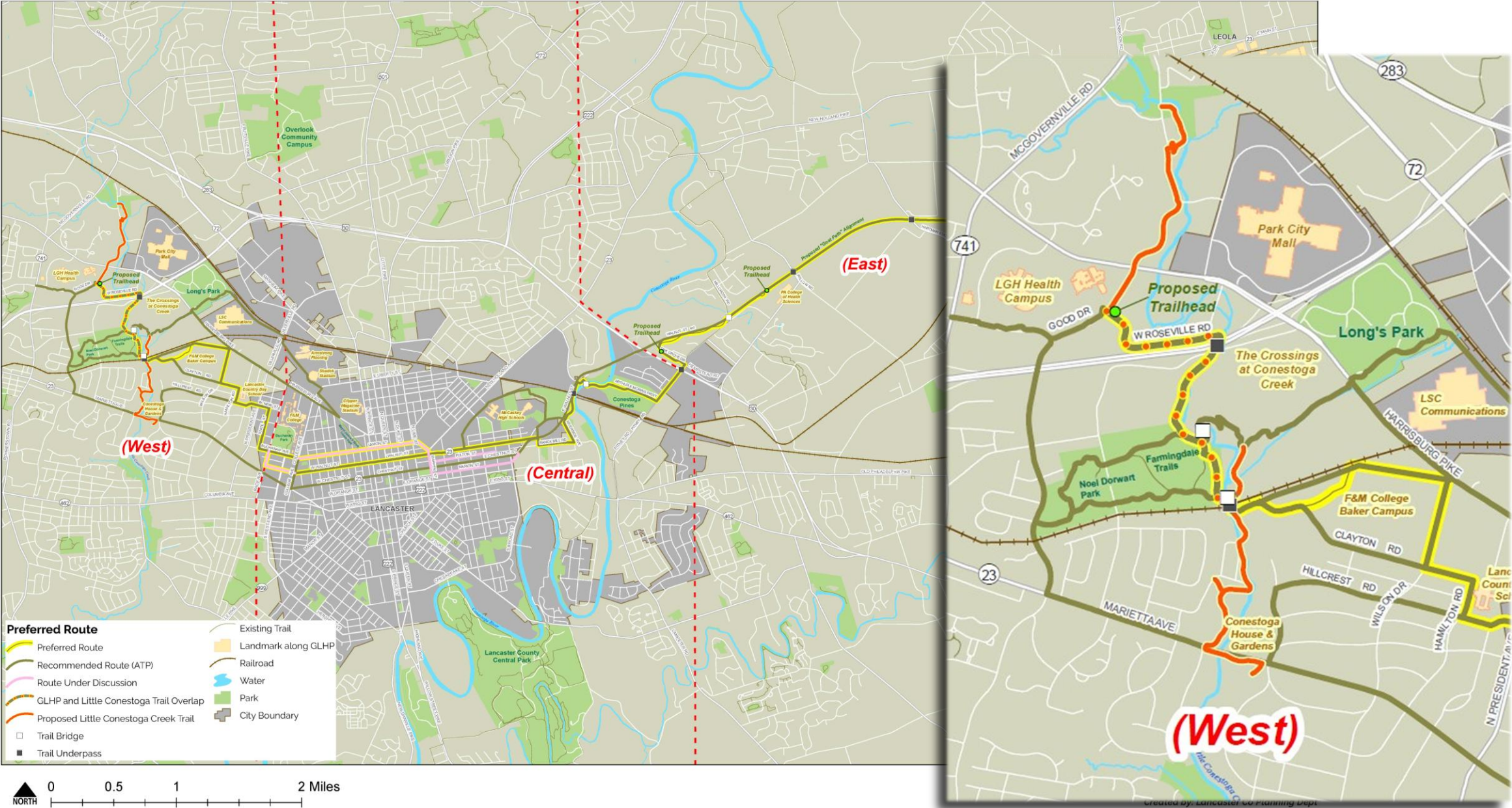


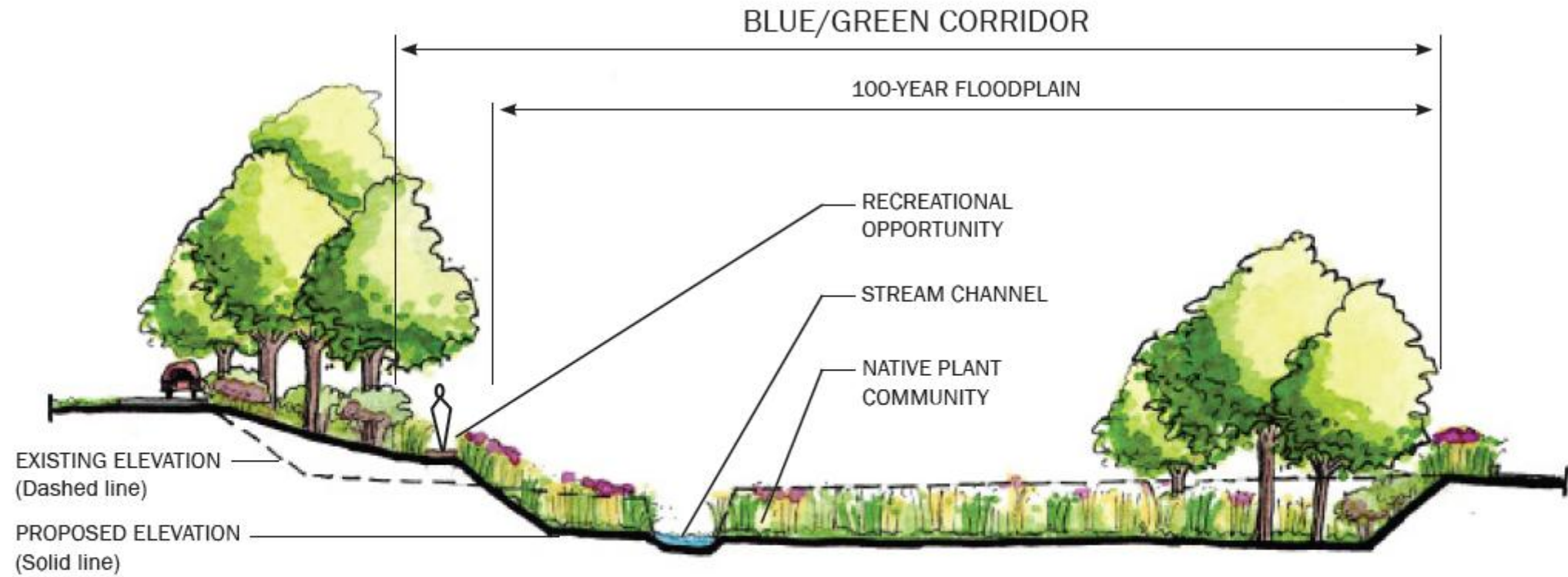




Lancaster Active Transportation Plan

Proposed Alignment of the Greater Lancaster Heritage Pathway (GLHP)





TYPICAL CROSS-SECTION























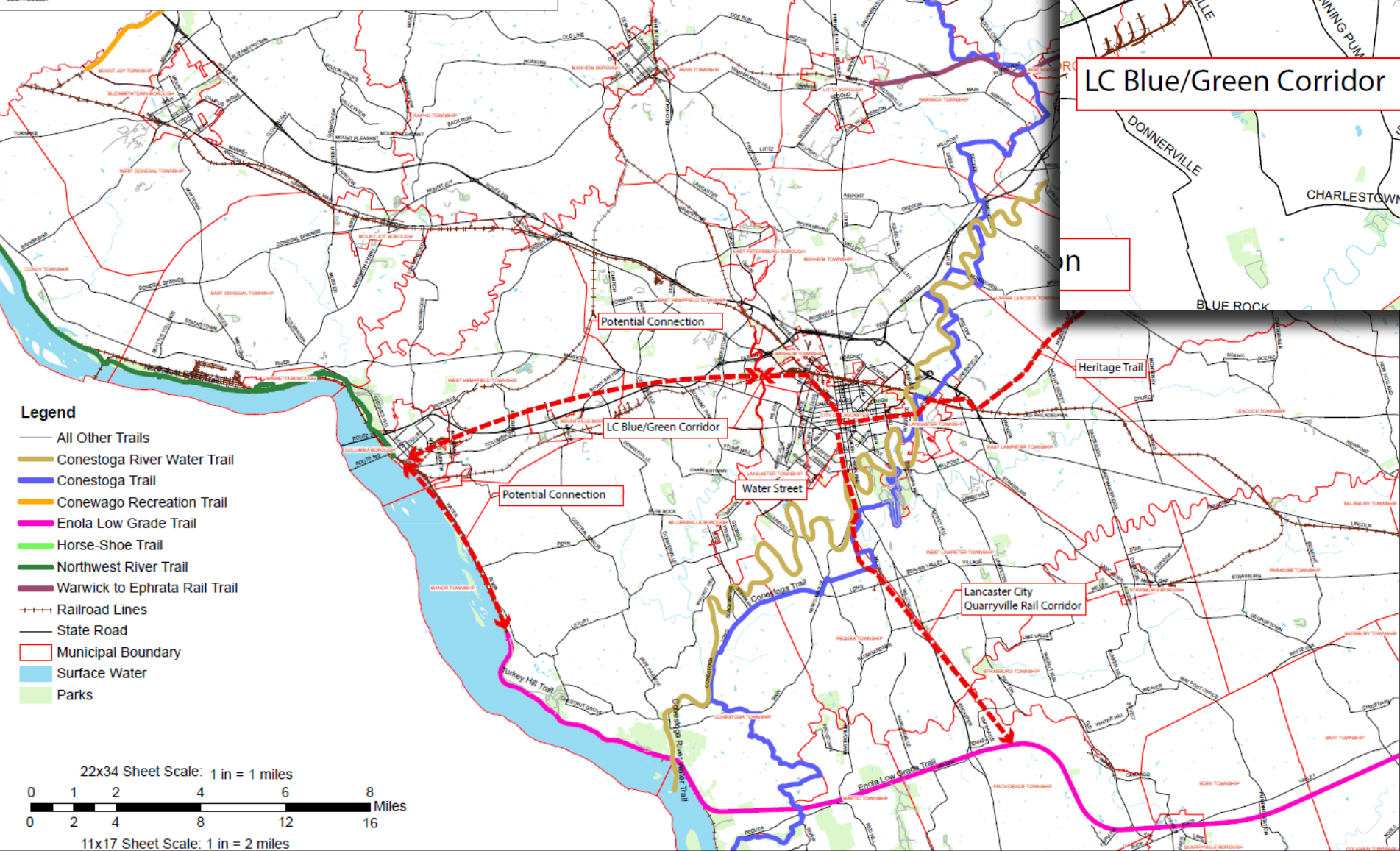




Andrew Hoffman, 2008

Lancaster County Trails - Corridor Improvements

Date: 7/25/2021



LC Blue/Green Corridor

Water Street

Heritage Trail

Lancaster City Quarryville Rail Corridor



Little Conestoga

BLUE/GREEN CORRIDOR



THE
Steinman
FOUNDATION



Little Conestoga Creek Foundation

